





KEY

Min-Max Building Dimensions			
	Height	Width (Depth)	Length
	3.5 storey 12-13m	9-11m	20-32m
	3 storey 10-13m	5-21m	13-61m
	2.5 storey 8-11m	5-11m	15-58m
	2 storey 9-10m	9-10m	5-12m

Notes:

1. Building heights are overall heights relative to ground level and assume a storey height of 2.7meters, plus roof space (whose height is calculated using a 40 degree roof pitch).
2. Storey refers to a floor of living accomodation and excludes any undercroft parking area (about 1 metre of which would be above ground level). Half storey refers to accomodation within the roof space.
3. 3 storey flats (5 No. blocks in central part of site) are to have a flat/ very shallow roof pitch.
4. Building length refers to block size (excluding garage links)

Rev E: Revisions to key, April '08
 Rev D: Notation alteration, March '08
 Rev C: Minor alterations to graphics Jan '08
 Rev B: Red line/ building storey heights, Jan '08
 Rev A: Revised as updated masterplan, Jan '08

Based on Ordnance Survey mapping, with permission of Her Majesty's Stationery Office. © Hankinson Duckett Associates, The Stables, Howbery Park, Benson Lane, Wallingford, Oxfordshire, OX10 8BA. Licence No. AR187372

Hankinson Duckett Associates



CLIENT:
Bell School of Languages
 PROJECT:
Babraham Road
 TITLE:
Scale Parameters
 SCALE: 1:1000 at A2 DATE: January 2008

425.1/15E